

Monday to Friday

Codes	Sch	Sch	Hol	Sch	Sch	Hol	Sch	Sch	Hol
Service:	65	65	65	65	65a	65	65	65	66
Buxton, adjacent Sylvan Park	0649	0910	1110	1316	1538	...	1608	1734	...
Buxton, Market Place, Southbound <i>arr</i>	0653	0914	1114	1320	1542	...	1613	1737	...
Buxton, Market Place, Southbound <i>dep</i>	0653	0914	1114	1320	1543	...	1613	1738	...
Buxton, Community School, Temple Road					1547	...			...
Buxton, London Road *					1553 *	...			...
Brierlow Bar, Bookstore					1601	...			...
Chelmorton, Post Office					1605	...			...
Taddington, Smithy Lane					1616	...			...
Millers Dale, Wormhill Road	0707	0929	1129	1335	1626	...	1628	1753	...
Litton School	0714	0936	1136	1342	1633	...	1635	1800	...
Tideswell, Fountain Square <i>arr</i>	0718	0940	1140	1346	1637	#	1642	1804	\$
Tideswell, Fountain Square <i>dep</i>	0721	0943	1143	1349	#	1642	1642	\$	1807
Great Hucklow, Old Chapel	0727	0949	1149	1355	...	1648	1648	...	1814
Foolow, Bulls Head	0731	0953	1153	1359	...	1652	1652	...	1817
Eyam, Town Head adj Little Edge	0735	0957	1157	1403	...	1656	1656	...	1821
Calver Sough Crossroads, A623					...			...	1828
Baslow, Nether End					...			...	1834
Brookside, Brookfield Community School					...			...	1845
Chesterfield, Coach Station, Bay D					...			...	1853
Calver Sough, Grindleford Road A625	0744	1005	1206	1411	...	1705	1705	...	...
Grindleford, Mount Pleasant	0748	1009	1210	1415	...	1709	1709	...	...
Fox House Inn	0756	1017	1218	1423	...	1717	1717	...	...
Ecclesall, Knowle Lane	0808	1027	1228	1433	...	1728	1728	...	...
Ecclesall Road, Rustlings Road	0814	1031	1232	1437	...	1732	1732	...	...
Sheffield Interchange, Stop C1 <i>arr</i>	0833	1045	1246	1451	...	1746	1746	...	...
Sheffield Interchange, Stop C1 <i>dep</i>	0836	1048	1249	1454	...	...	...	...	...
Upwell Street, Brightside Lane	0849	1059	1300	1505	...	...	...	...	...
Meadowhall Interchange Stop A4	0855	1105	1306	1512	...	...	...	...	...

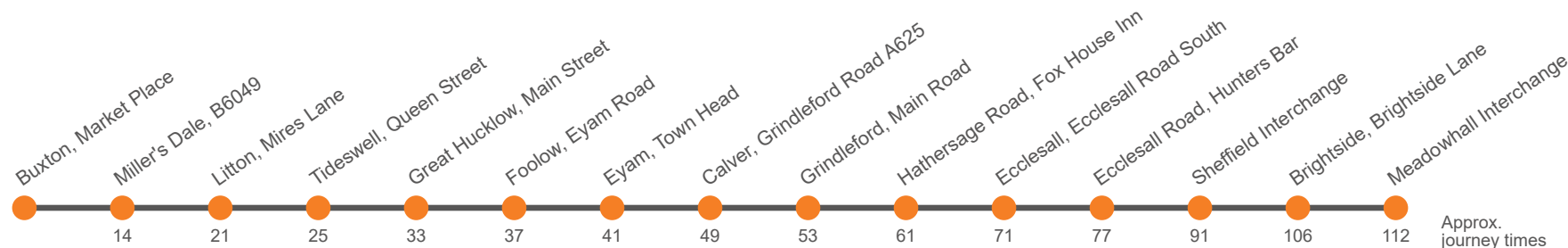
Hol Runs during School Holidays Only

Sch Runs on Schooldays Only

# Through journey from Buxton to Sheffield using the same bus.

\* Service 65a runs between London Road, Buxton and Brierlow Bar via Harpur Hill and Heath View

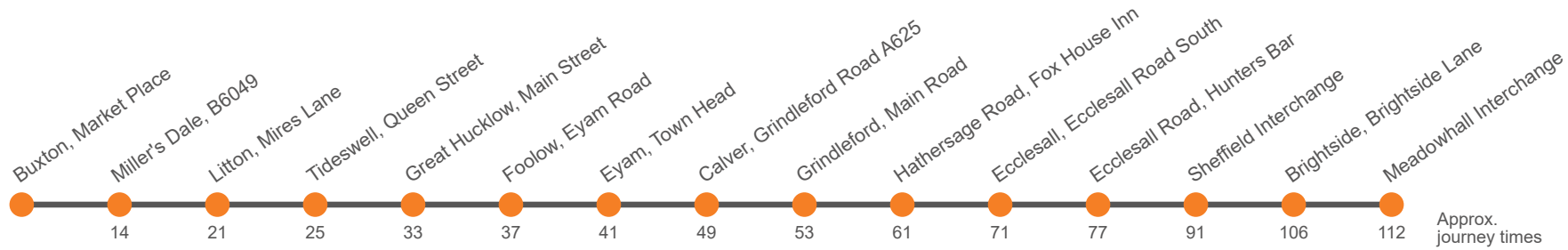
\$ Through journey from Buxton to Chesterfield using the same bus.



**Saturday**

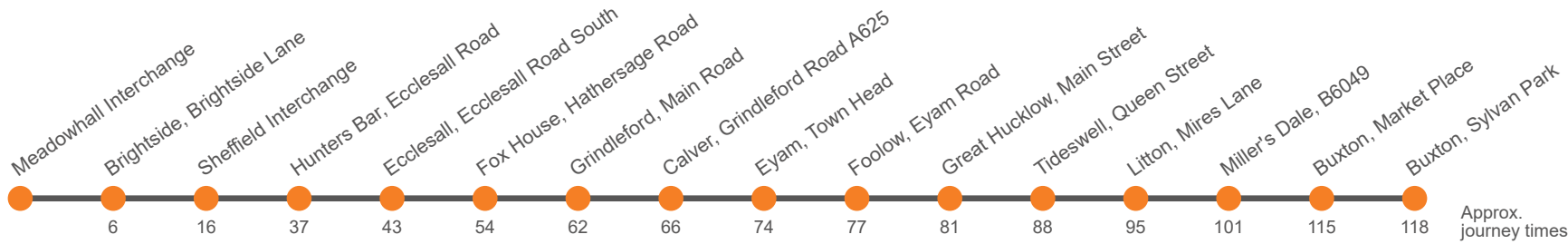
Service:	65	65	65	65	65	65	66
Buxton, adjacent Sylvan Park	0659	0910	1114	1319	1608	1734	...
Buxton, Market Place, Southbound <i>arr</i>	0702	0913	1117	1322	1612	1737	...
Buxton, Market Place, Southbound <i>dep</i>	0703	0914	1118	1323	1613	1738	...
Millers Dale, Wormhill Road	0716	0928	1130	1333	1627	1753	...
Litton School	0723	0935	1137	1340	1634	1800	...
Tideswell, Fountain Square <i>arr</i>	0727	0939	1141	1344	1638	1804	\$
Tideswell, Fountain Square <i>dep</i>	0730	0939	1144	1347	1641	\$	1807
Great Hucklow, Old Chapel	0736	0945	1150	1353	1647	...	1813
Foolow, Bulls Head	0739	0948	1154	1357	1651	...	1817
Eyam, Town Head adj Little Edge	0743	0952	1158	1401	1655	...	1821
Calver Sough Crossroads, A623						...	1828
Baslow, Nether End						...	1833
Brookside, Brookfield Community School						...	1844
Chesterfield, Coach Station, Bay D						...	1852
Calver Sough, Grindleford Road A625	0751	1000	1206	1409	1704	...	...
Grindleford, Mount Pleasant	0755	1004	1210	1413	1708	...	...
Fox House Inn	0802	1011	1218	1422	1717	...	...
Ecclesall, Knowle Lane	0811	1020	1229	1433	1727	...	...
Ecclesall Road, Rustlings Road	0815	1024	1238	1440	1732	...	...
Sheffield Interchange, Stop C1 <i>arr</i>	0829	1038	1253	1455	1745	...	...
Sheffield Interchange, Stop C1 <i>dep</i>	0832	1041	1256	1458	...	...	...
Upwell Street, Brightside Lane	0843	1052	1307	1509	...	...	...
Meadowhall Interchange Stop A4	0849	1058	1313	1515	...	...	...

\$ Through journey from Buxton to Chesterfield using the same bus.



### Sunday

Service:	65	65	65	65	65	65
<b>Buxton, adjacent Sylvan Park</b>	...	<b>0903</b>	<b>1114</b>	<b>1319</b>	<b>1520</b>	<b>1723</b>
<b>Buxton, Market Place, Southbound</b> <i>arr</i>	...	<b>0906</b>	<b>1117</b>	<b>1322</b>	<b>1523</b>	<b>1726</b>
<b>Buxton, Market Place, Southbound</b> <i>dep</i>	...	<b>0907</b>	<b>1118</b>	<b>1323</b>	<b>1524</b>	<b>1727</b>
<b>Blackwell Hall Farm, B6049</b>	<b>0811</b>					
<b>Millers Dale, Wormhill Road</b>	<b>0814</b>	<b>0922</b>	<b>1133</b>	<b>1338</b>	<b>1539</b>	<b>1742</b>
<b>Litton School</b>	<b>0820</b>	<b>0929</b>	<b>1140</b>	<b>1345</b>	<b>1546</b>	<b>1748</b>
<b>Tideswell, Fountain Square</b> <i>arr</i>	<b>0825</b>	<b>0934</b>	<b>1145</b>	<b>1350</b>	<b>1551</b>	<b>1753</b>
<b>Tideswell, Fountain Square</b> <i>dep</i>	<b>0828</b>	<b>0937</b>	<b>1148</b>	<b>1353</b>	<b>1554</b>	<b>1756</b>
<b>Great Hucklow, Old Chapel</b>	<b>0834</b>	<b>0943</b>	<b>1154</b>	<b>1359</b>	<b>1600</b>	<b>1802</b>
<b>Foolow, Bulls Head</b>	<b>0838</b>	<b>0947</b>	<b>1158</b>	<b>1403</b>	<b>1604</b>	<b>1806</b>
<b>Eyam, Town Head adj Little Edge</b>	<b>0842</b>	<b>0951</b>	<b>1202</b>	<b>1407</b>	<b>1608</b>	<b>1810</b>
<b>Calver Sough, Grindleford Road A625</b>	<b>0850</b>	<b>0959</b>	<b>1210</b>	<b>1415</b>	<b>1616</b>	<b>1818</b>
<b>Grindleford, Mount Pleasant</b>	<b>0854</b>	<b>1003</b>	<b>1214</b>	<b>1419</b>	<b>1620</b>	<b>1822</b>
<b>Fox House Inn</b>	<b>0902</b>	<b>1012</b>	<b>1223</b>	<b>1428</b>	<b>1629</b>	<b>1830</b>
<b>Ecclesall, Knowle Lane</b>	<b>0911</b>	<b>1022</b>	<b>1233</b>	<b>1438</b>	<b>1639</b>	<b>1840</b>
<b>Ecclesall Road, Rustlings Road</b>	<b>0915</b>	<b>1026</b>	<b>1237</b>	<b>1442</b>	<b>1643</b>	<b>1844</b>
<b>Sheffield Interchange, Stop C1</b>	<b>0928</b>	<b>1039</b>	<b>1250</b>	<b>1455</b>	<b>1656</b>	<b>1857</b>

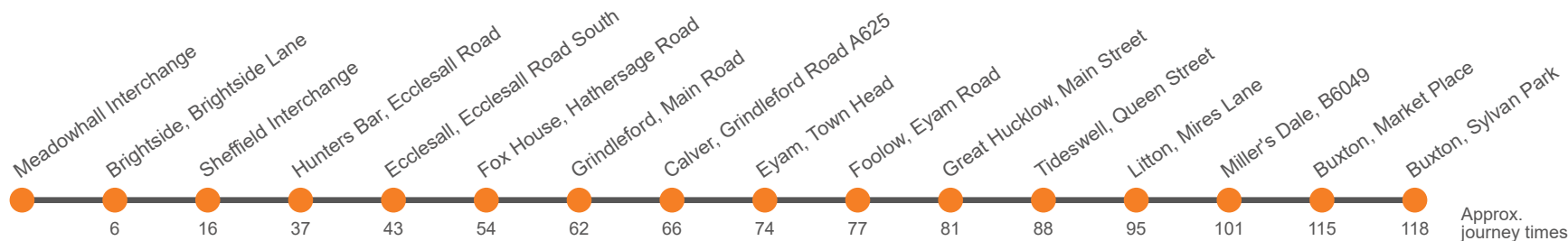


Monday to Friday

Codes	Sch	Sch	Hol	Hol					
Service:	66	65a	66	65	65	65	65	65	65
Chesterfield, Coach Station, Bay D	0647	...	0747	...	...	...	...	...	...
Brookside, Brookfield Community School	0653	...	0753	...	...	...	...	...	...
Baslow, Nether End	0705	...	0805	...	...	...	...	...	...
Meadowhall Interchange Stop A4		...		...	0916	1116	1314	1516	...
Hawke Street, Brightside Lane		...		...	0922	1122	1320	1522	...
Sheffield Interchange, Stop D2 <i>arr</i>		...		...	0932	1132	1330	1535	...
Sheffield Interchange, Stop D2 <i>dep</i>		...		...	0935	1135	1335	1540	1755
Hunters Bar, Junction Road		...		...	0947	1149	1349	1602	1812
Ecclesall, Knowle Lane		...		...	0951	1154	1354	1609	1816
Fox House Inn		...		...	1002	1205	1405	1621	1827
Grindleford, Mount Pleasant		...		...	1010	1213	1413	1628	1834
Calver Sough, Grindleford Road A625		...		...	1014	1217	1417	1632	1838
Calver Sough Crossroads, A623	0712	...	0812	...					
Eyam, Town Head opp Little Edge	0719	...	0819	...	1022	1225	1425	1640	1846
Foolow, Bulls Head	0723	...	0823	...	1025	1228	1428	1643	1850
Great Hucklow, Old Chapel	0727	...	0827	...	1029	1232	1432	1647	1854
Tideswell, Fountain Square <i>arr</i>	0734	\$	0834	\$	1036	1239	1439	1654	1901
Tideswell, Fountain Square <i>dep</i>	\$	0737	\$	0837	1039	1242	1442	1657	1904
Litton School	...	0741	...	0841	1043	1246	1446	1701	1909
Miller's Dale, Wormhill Road	...	0750	...	0848	1049	1252	1452	1708	1915
Taddington, Smithy Lane	...	0759	...						
Chelmorton, Post Office	...	0808	...						
Brierlow Bar, Bookstore *	...	0815 *	...						
Buxton,, London Road	...	0823	...						
Buxton, Community School, Temple Road	...	0826	...						
Buxton, Market Place, Northbound	...	0831	...	0902	1103	1306	1506	1723	1929
Buxton, opposite Sylvan Park	...	0834	...	0905	1105	1309	1509	1726	1932

Hol Runs during School Holidays  
 Only Sch Runs on Schooldays Only  
 \$ Through journey from  
 Chesterfield to Buxton  
 using the same bus.

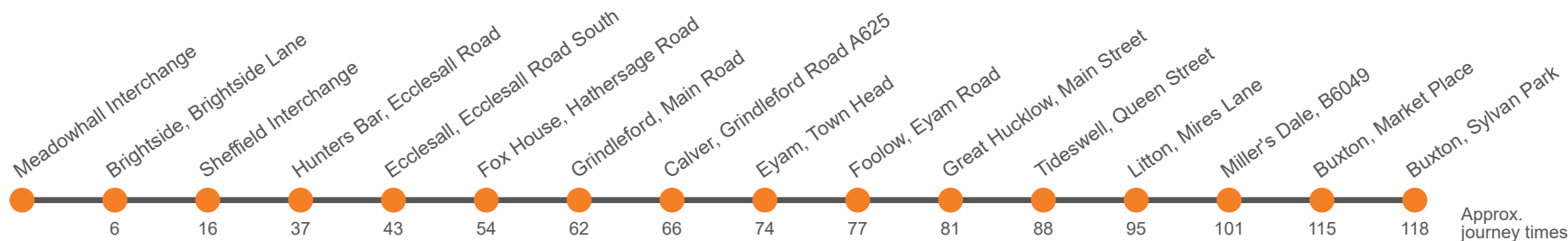
\* Service 65a runs between  
 Brierlow Bar and London Road,  
 Buxton via Heath View and  
 Harpur Hill



### Saturday

Service:	66	65	65	65	65	65	65
<b>Chesterfield, Coach Station, Bay D</b>	<b>0750</b>	...	...	...	...	...	...
<b>Brookside, Brookfield Community School</b>	<b>0756</b>	...	...	...	...	...	...
<b>Baslow, Nether End</b>	<b>0808</b>	...	...	...	...	...	...
<b>Meadowhall Interchange Stop A4</b>	...	...	<b>0914</b>	<b>1114</b>	<b>1319</b>	<b>1523</b>	...
<b>Hawke Street, Brightside Lane</b>	...	...	<b>0920</b>	<b>1120</b>	<b>1325</b>	<b>1529</b>	...
<b>Sheffield Interchange, Stop D2 <i>arr</i></b>	...	...	<b>0930</b>	<b>1130</b>	<b>1335</b>	<b>1540</b>	...
<b>Sheffield Interchange, Stop D2 <i>dep</i></b>	...	...	<b>0935</b>	<b>1135</b>	<b>1340</b>	<b>1545</b>	<b>1755</b>
<b>Hunters Bar, Junction Road</b>	...	...	<b>0948</b>	<b>1153</b>	<b>1400</b>	<b>1606</b>	<b>1810</b>
<b>Ecclesall, Knowle Lane</b>	...	...	<b>0954</b>	<b>1159</b>	<b>1406</b>	<b>1613</b>	<b>1815</b>
<b>Fox House Inn</b>	...	...	<b>1005</b>	<b>1211</b>	<b>1418</b>	<b>1623</b>	<b>1825</b>
<b>Grindleford, Mount Pleasant</b>	...	...	<b>1012</b>	<b>1218</b>	<b>1425</b>	<b>1630</b>	<b>1831</b>
<b>Calver Sough, Grindleford Road A625</b>	...	...	<b>1016</b>	<b>1222</b>	<b>1429</b>	<b>1634</b>	<b>1835</b>
<b>Calver Sough Crossroads, A623</b>	<b>0813</b>	...	...	...	...	...	...
<b>Eyam, Town Head opp Little Edge</b>	<b>0820</b>	...	<b>1024</b>	<b>1230</b>	<b>1437</b>	<b>1642</b>	<b>1843</b>
<b>Foolow, Bulls Head</b>	<b>0823</b>	...	<b>1027</b>	<b>1233</b>	<b>1440</b>	<b>1645</b>	<b>1846</b>
<b>Great Hucklow, Old Chapel</b>	<b>0827</b>	...	<b>1031</b>	<b>1237</b>	<b>1444</b>	<b>1649</b>	<b>1850</b>
<b>Tideswell, Fountain Square <i>arr</i></b>	<b>0834</b>	\$	<b>1038</b>	<b>1244</b>	<b>1451</b>	<b>1656</b>	<b>1856</b>
<b>Tideswell, Fountain Square <i>dep</i></b>	\$	<b>0837</b>	<b>1041</b>	<b>1247</b>	<b>1454</b>	<b>1659</b>	<b>1859</b>
<b>Litton School</b>	...	<b>0841</b>	<b>1045</b>	<b>1251</b>	<b>1458</b>	<b>1703</b>	<b>1903</b>
<b>Miller's Dale, Wormhill Road</b>	...	<b>0848</b>	<b>1052</b>	<b>1258</b>	<b>1505</b>	<b>1710</b>	<b>1910</b>
<b>Buxton, Market Place, Northbound</b>	...	<b>0902</b>	<b>1106</b>	<b>1312</b>	<b>1519</b>	<b>1724</b>	<b>1923</b>
<b>Buxton, opposite Sylvan Park</b>	...	<b>0905</b>	<b>1109</b>	<b>1315</b>	<b>1522</b>	<b>1727</b>	<b>1926</b>

\$ Through journey from Chesterfield to Buxton using the same bus.



### Sunday

Service:	66	65	65	65	65	65	65
<b>Chesterfield, Coach Station, Bay D</b>	<b>0741</b>	...	...	...	...	...	...
<b>Brookside, Brookfield Community School</b>	<b>0747</b>	...	...	...	...	...	...
<b>Baslow, Nether End</b>	<b>0758</b>	...	...	...	...	...	...
<b>Sheffield Interchange, Stop D2</b>		...	<b>0935</b>	<b>1135</b>	<b>1335</b>	<b>1540</b>	<b>1740</b>
<b>Hunters Bar, Junction Road</b>		...	<b>0946</b>	<b>1149</b>	<b>1351</b>	<b>1553</b>	<b>1751</b>
<b>Ecclesall, Knowle Lane</b>		...	<b>0950</b>	<b>1154</b>	<b>1356</b>	<b>1558</b>	<b>1755</b>
<b>Fox House Inn</b>		...	<b>1002</b>	<b>1206</b>	<b>1407</b>	<b>1609</b>	<b>1805</b>
<b>Grindleford, Mount Pleasant</b>		...	<b>1009</b>	<b>1213</b>	<b>1414</b>	<b>1616</b>	<b>1811</b>
<b>Calver Sough, Grindleford Road A625</b>		...	<b>1013</b>	<b>1217</b>	<b>1418</b>	<b>1620</b>	<b>1815</b>
<b>Calver Sough Crossroads, A623</b>	<b>0804</b>	...					
<b>Eyam, Town Head opp Little Edge</b>	<b>0812</b>	...	<b>1021</b>	<b>1226</b>	<b>1427</b>	<b>1629</b>	<b>1823</b>
<b>Foolow, Bulls Head</b>	<b>0816</b>	...	<b>1025</b>	<b>1230</b>	<b>1431</b>	<b>1633</b>	<b>1827</b>
<b>Great Hucklow, Old Chapel</b>	<b>0820</b>	...	<b>1029</b>	<b>1234</b>	<b>1435</b>	<b>1637</b>	<b>1831</b>
<b>Tideswell, Fountain Square arr</b>	<b>0827</b>	\$	<b>1036</b>	<b>1241</b>	<b>1442</b>	<b>1644</b>	<b>1838</b>
<b>Tideswell, Fountain Square dep</b>	\$	<b>0830</b>	<b>1039</b>	<b>1244</b>	<b>1445</b>	<b>1647</b>	<b>1841</b>
<b>Litton School</b>	...	<b>0834</b>	<b>1044</b>	<b>1249</b>	<b>1450</b>	<b>1652</b>	<b>1846</b>
<b>Miller's Dale, Wormhill Road</b>	...	<b>0840</b>	<b>1051</b>	<b>1256</b>	<b>1457</b>	<b>1659</b>	<b>1852</b>
<b>Buxton, Market Place, Northbound</b>	...	<b>0855</b>	<b>1106</b>	<b>1311</b>	<b>1512</b>	<b>1714</b>	<b>1907</b>
<b>Buxton, opposite Sylvan Park</b>	...	<b>0858</b>	<b>1109</b>	<b>1314</b>	<b>1515</b>	<b>1717</b>	<b>1910</b>

\$ Through journey from Chesterfield to Buxton using the same bus.